





City of Prior Lake
Minnesota



2009



EMERGENCY SIREN LOCATIONS

- EXIST. SIREN TOWER
- 1.0 MILE SIREN BUFFER (0.5 MILE FOR SIREN #3)
-  CITY BOUNDARY
-  PROPOSED FUTURE ANNEXATION AREA

Last Updated July 2009
City of Prior Lake Public Works Department
X:\Emergency_Services\Police\siren_tower_map.apr



This drawing is neither a legally recorded map nor a survey and is not intended to be used as one. This drawing is a compilation of records, information and data from various city, county and state offices and other sources. This document should be used for reference only. No representation is made that features presented accurately reflect true location. The City of Prior Lake, or any other entity from which data was obtained, assumes no liability for any errors or omissions herein. If discrepancies are found, please contact the City of Prior Lake.

ID	TOWER ADDRESS	LOCATION DESCRIPTION
1	16280 DULUTH AV SE	
2	5634 LUTHER RD SE	
3	16323 ITASCA AVE SE	
4	3765 WILLOWWOOD ST SW	
5	3375 CRYSTAL CIR NW	ISLAND VIEW PARK
6	15077 MANITOU RD NE	FRONT YARD OF HOUSE
7	5520 CEDARWOOD ST NE	NEAR CREST WATER TOWER
8	16820 FISH POINT RD SE	FIRE STATION NO. 1
9	2400 MYSTIC LAKE CIR NW	
10	13701 PIKE LAKE TRL NE	
11	13768 MCKENNA RD NW	SAFE HAVEN FOR YOUTH
12	15000 WILDS PKWY NW	WILDS MAINT. CENTER
13	16724 NORTHWOOD RD NW	INTERSECTION NORTHWOOD RD - CENTER RD
14	14645 GLENDALE AV SE	FRONT YARD OF HOUSE
15	1522 BELMONT AV NW	BELMONT ESTATES OUTLOT
16		TH 13 & SPRING LAKE CIR

